












Legend

-  Union County
-  Municipalities
-  Ag - 2 (1:20)
-  Ag - 3 (1:10)
-  Ag - 4 (1:5)
-  Res - 1 (2:1)
-  Industrial
-  Public
-  Environ. Sens. Area - 1 (1:40)
-  Environ. Sens. Area - 3 (1:5)
-  City

Dark Stippling
Indicates Areas
Within 100-Year
Floodplain

7/29/2005

**Union County
Future Land Use
in Flood Zones**



Florida Department
of Community Affairs
Division of
Community Planning