
















Legend

-  Lafayette County
-  Municipalities
-  Ag. - 1 (< 1 d.u. per 40 acres)
-  Ag. - 2 (< 1 d.u. per 10 acres)
-  Ag. - 3 (< 1 d.u. per 5 acres)
-  Res. - Low Density (< 1 d.u. per acre)
-  Res. - Moderate Density (< 2 d.u. per acre)
-  Commercial
-  Industrial
-  Recreation
-  Conservation
-  Environ. Sensitive Areas - (< 1 d.u. per 10 ac.)
-  Public
-  Unknown or Municipality
-  None

Dark Stippling
Indicates Areas
Within 100-Year
Floodplain

7/28/2005

Lafayette County
Future Land Use
in Flood Zones



Florida Department
of Community Affairs
Division of
Community Planning