
















Legend

-  Jefferson County
-  Municipalities
-  AGRI-20
-  AGRI-5
-  AGRI-3
-  RES-1
-  RES-2
-  MIX-USE SUB/RES
-  MIX-USE BUSI-RES
-  MIX-USE INT/BUSI
-  INDUSTRIAL
-  MINING
-  PRISON
-  CONSERV
-  CITY-BDY

Dark Stippling
Indicates Areas
Within 100-Year
Floodplain

7/29/2005

**Jefferson County
Future Land Use
in Flood Zones**



Florida Department
of Community Affairs
Division of
Community Planning