





Lake Okeechobee

LEGEND

-  ROAD
  -  CITY BOUNDARY
  -  UNINCORPORATED PALM BEACH COUNTY
  - FUTURE LAND USE IN FLOOD ZONES**
  -  Commercial
  -  Recreational
- 0 200 400 800 1,200 1,600 Feet



TORRY ISLAND

TORRY ISLAND

FLORIDA  
GEORGIA  
ILLINOIS

NEW RIVER CANAL



Florida Department of Community Affairs  
Division of Community Planning

City of Belle Glade

FUTURE LAND USE IN FLOOD ZONES

